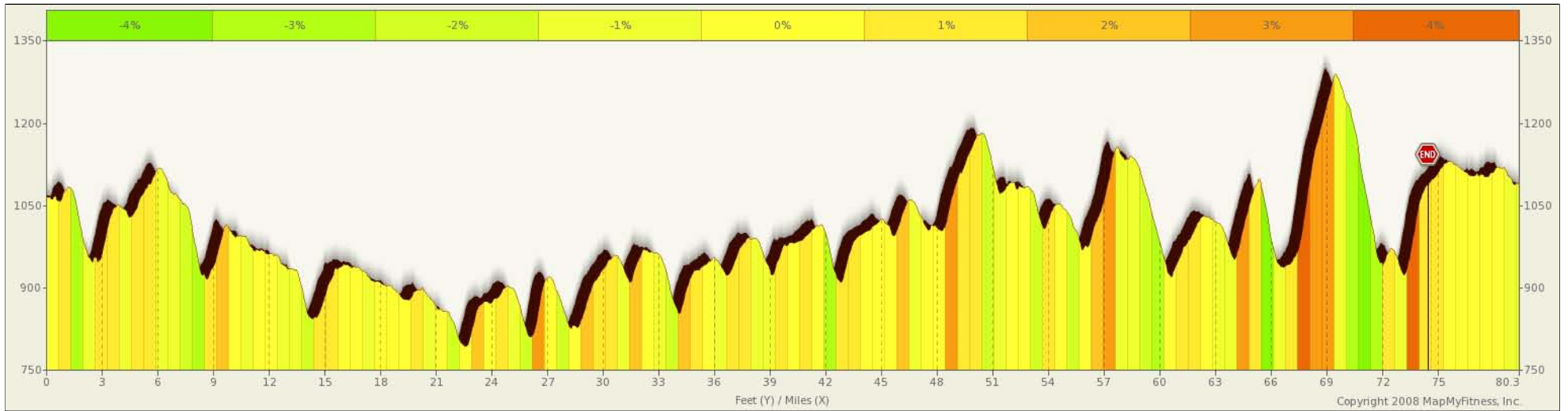


ROUTE DESCRIPTION:  
No Description Provided



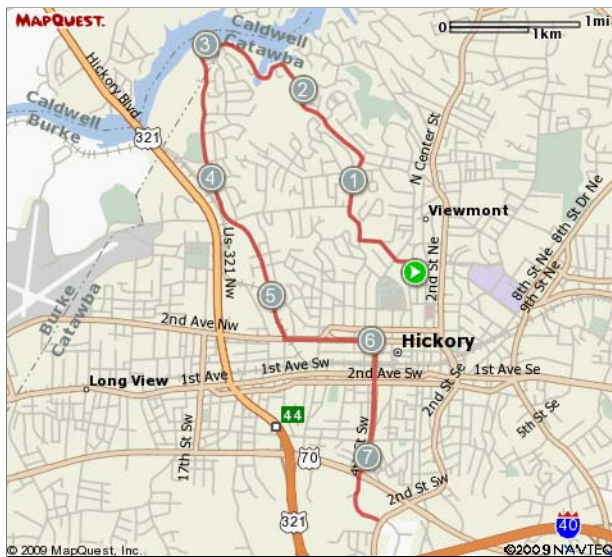
ROUTE DESCRIPTION:  
 No Description Provided

Notes		
AT	FOR	NOTES
0.1 mi.	945ft	Turn left at 8th Ave NW
0.28 mi.	918ft	Continue on 8th Ave Dr NW
0.45 mi.	847ft	Turn left at 9th Ave NW
0.61 mi.	3480ft	Turn right at 6th St NW
1.27 mi.	3865ft	Turn left at 6th St NW/ NC-1315
2.01 mi.	2493ft	Turn left at 6th St NW
2.48 mi.	2140ft	Continue on 21st Ave NW
2.88 mi.	<b>1mi</b> 2256ft	Continue on 12th St Dr NW
4.31 mi.	2630ft	Slight left at Old Lenoir Rd
4.81 mi.	2726ft	Slight right at 11th St NW
5.32 mi.	31ft	Turn left at 3rd Ave Dr NW
5.33 mi.	512ft	Turn left at 3rd Ave Dr NW
5.43 mi.	3685ft	Turn left at 2nd Ave NW
6.13 mi.	4912ft	Turn right at 4th St NW \n***Aid Station*** 4th St. & Main Ave
7.06 mi.	160ft	Turn left at 4th St Dr SW
7.09 mi.	3064ft	Turn left at 4th St Dr SW/ NC-1186 Continue to follow 4th St Dr SW
7.67 mi.	0ft	Turn right at 2nd St SW/ NC-1213/ NC-127
7.67 mi.	<b>2mi</b> 431ft	Turn right at 2nd St SW/ NC-1213/ NC-127
9.75 mi.	<b>14mi</b> 1251ft	Turn left at Mount View Rd/ NC-1178/ Zion Church Rd \n***Aid Station*** Zion Church Rd & State Road at 14 Mile Mark
23.98 mi.	<b>3mi</b> 1626ft	Turn right at NC-1113/ Reepsville Rd \n***Aid Station***
27.29 mi.	<b>2mi</b> 3207ft	Turn left at Alf Hoover Rd/ NC-1200 **CUT OFF TIME 11:00 AM FOR 75 MILER**

Notes		
AT	FOR	NOTES
29.9 mi.	1301ft	Turn right at NC-1187/ Paul Elmore Rd
30.15 mi.	295ft	Turn left at Gilbert Rd/ NC-1187
30.2 mi.	3841ft	Turn right at NC-27
30.93 mi.	<b>1mi</b> 5161ft	Turn left at 1190th/ Guy Heavner Rd/ NC-1190
32.91 mi.	<b>3mi</b> 1426ft	Turn left at 1002nd/ NC- and Proceed Short Distance to 182. Turn Right on 182.
36.18 mi.	<b>1mi</b> 3867ft	Turn right at Leonhart Rd/ NC-1159
37.91 mi.	2205ft	Turn left at Flay Rd/ NC-1140
38.33 mi.	<b>2mi</b> 97ft	Turn right at Bess Chapel Church Rd/ NC-1150
40.35 mi.	<b>1mi</b> 2050ft	Slight left at NC-1147/ Tower Rd
41.73 mi.	0ft	Sharp right at 1138th/ Lackey Rd/ NC-1138
41.73 mi.	1804ft	Sharp right at 1138th/ Lackey Rd/ NC-1138
42.08 mi.	<b>1mi</b> 4416ft	Continue on 1129th/ Beam Lumber Rd/ NC-1129DANGEROUS LEFT HAND CURVE ONTO A BRIDGE OFF A DOWNHILL
43.91 mi.	<b>2mi</b> 23ft	Turn left at Cat Square Rd/ NC-1002
45.92 mi.	<b>1mi</b> 1673ft	Turn left at NC-1113/ Reeps Grove Church Rd \n***Aid Station***
47.23 mi.	<b>3mi</b> 1372ft	Slight left to stay on NC-1113/ Reeps Grove Church Rd
50.49 mi.	0ft	Turn right at 1114th/ NC-1114/ Northbrook III School Rd
50.49 mi.	3298ft	Turn right at 1114th/ NC-1114/ Northbrook III School Rd
51.12 mi.	<b>2mi</b> 3666ft	Turn right at Macedonia Church Rd/ NC-1108
53.81 mi.	0ft	Turn left at Henry Rd/ NC-1108

Notes		
AT	FOR	NOTES
53.81 mi.	<b>1mi</b> 884ft	Turn left at Henry Rd/ NC-1108
54.98 mi.	4661ft	Turn right at Cat Square Rd/ NC-1002
55.86 mi.	<b>1mi</b> 4751ft	Turn left at 1123rd/ NC-1123/ Zur Leonard Rd Continue to follow 1123rd/ Zur Leonard Rd
57.76 mi.	<b>1mi</b> 2926ft	Continue on Burts Rd/ NC-2035
59.32 mi.	<b>9mi</b> 395ft	Slight left at NC-127/ NC-2036/ Plateau Rd. Proceed across Hwy 10 ***Aid Station*** At Mile 62 mi. \Left Turn at Greedy Hwy 62.3 mi.
68.39 mi.	<b>2mi</b> 2470ft	Turn right at NC-1002/ Old Shelby Rd Continue to follow Old Shelby Rd
70.86 mi.	0ft	Slight left at NC-1002/ Old Shelby Rd
70.86 mi.	<b>3mi</b> 3026ft	Slight left at NC-1002/ Old Shelby Rd
74.43 mi.	4785ft	Slight left to stay on NC-1124/ Old Shelby Rd Continue to follow NC-1124
75.34 mi.	327ft	Stop with left turn at Caldwell TV Parking Lot at Timing Clock***
75.4 mi.	<b>1mi</b> 354ft	PARADE PACE Back to YMCA Obeying all Traffic Laws. Turn left at 33rd St SW/ NC-1124 Continue to follow 33rd St SW
76.47 mi.	<b>2mi</b> 4719ft	Turn right at 1st Ave SW/ NC-1692
79.36 mi.	2680ft	Turn left at 3rd St SW
79.87 mi.	759ft	Turn right at 4th Ave NW
80.01 mi.	249ft	Turn left at 2nd St NW
80.06 mi.	226ft	Turn right at 5th Ave NW
80.1 mi.	1075ft	Turn left at 1st St NW
80.31 mi.	-	Final Stop At YMCA

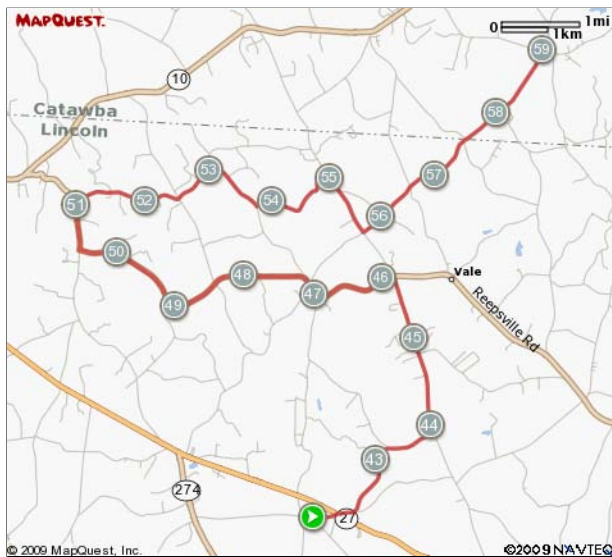
ROUTE DESCRIPTION:  
 No Description Provided



Notes		
AT	FOR	NOTES
0.1 mi.	↶	945ft Turn left at 8th Ave NW
0.28 mi.	↷	918ft Continue on 8th Ave Dr NW
0.45 mi.	↶	847ft Turn left at 9th Ave NW
0.61 mi.	↷	3480ft Turn right at 6th St NW
1.27 mi.	↶	3865ft Turn left at 6th St NW/ NC-1315
2.01 mi.	↶	2493ft Turn left at 6th St NW
2.48 mi.	↷	2140ft Continue on 21st Ave NW
2.88 mi.	↷	1mi 2256ft Continue on 12th St Dr NW
4.31 mi.	↷	2630ft Slight left at Old Lenoir Rd
4.81 mi.	↷	2726ft Slight right at 11th St NW
5.32 mi.	↶	31ft Turn left at 3rd Ave Dr NW
5.33 mi.	↶	512ft Turn left at 3rd Ave Dr NW
5.43 mi.	↶	3685ft Turn left at 2nd Ave NW
6.13 mi.	↷	4912ft Turn right at 4th St NW ***Aid Station*** 4th St. & Main Ave
7.06 mi.	↶	160ft Turn left at 4th St Dr SW
7.09 mi.	↶	3064ft Turn left at 4th St Dr SW/ NC-1186 Continue to follow 4th St Dr SW
This segment shows [2]7.67 mi. (40,478 ft.) of your route.		

Notes		
AT	FOR	NOTES
7.67 mi.	↷	0ft Turn right at 2nd St SW/ NC-1213/ NC-127
7.67 mi.	↷	2mi 431ft Turn right at 2nd St SW/ NC-1213/ NC-127
9.75 mi.	↶	14mi 1251ft Turn left at Mount View Rd/ NC-1178/ Zion Church Rd ***Aid Station*** Zion Church Rd & State Road at 14 Mile Mark
23.98 mi.	↷	3mi 1626ft Turn right at NC-1113/ Reepsville Rd ***Aid Station***
27.29 mi.	↶	2mi 3207ft Turn left at Alf Hoover Rd/ NC-1200 **CUT OFF TIME 11:00 AM FOR 75 MILER**
29.9 mi.	↷	1301ft Turn right at NC-1187/ Paul Elmore Rd
30.15 mi.	↶	295ft Turn left at Gilbert Rd/ NC-1187
30.2 mi.	↷	3841ft Turn right at NC-27
30.93 mi.	↶	1mi 5161ft Turn left at 1190th/ Guy Heavner Rd/ NC-1190
32.91 mi.	↷	3mi 1426ft Turn left at 1002nd/ NC- and Proceed Short Distance to 182. Turn Right on 182.
36.18 mi.	↷	1mi 3867ft Turn right at Leonhart Rd/ NC-1159
37.91 mi.	↶	2205ft Turn left at Flay Rd/ NC-1140
38.33 mi.	↷	2mi 97ft Turn right at Bess Chapel Church Rd/ NC-1150
40.35 mi.	↷	1mi 2050ft Slight left at NC-1147/ Tower Rd
This segment shows [2]34.07 mi. (179,878 ft.) of your route.		

ROUTE DESCRIPTION:  
 No Description Provided



Notes		
AT	FOR	NOTES
41.73 mi.	➡ 0ft	Sharp right at 1138th/ Lackey Rd/ NC-1138
41.73 mi.	➡ 1804ft	Sharp right at 1138th/ Lackey Rd/ NC-1138
42.08 mi.	➡ 1mi 4416ft	Continue on 1129th/ Beam Lumber Rd/ NC-1129DANGEROUS LEFT HAND CURVE ONTO A BRIDGE OFF A DOWNHILL
43.91 mi.	➡ 2mi 23ft	Turn left at Cat Square Rd/ NC-1002
45.92 mi.	➡ 1mi 1673ft	Turn left at NC-1113/ Reeps Grove Church Rd \***Aid Station***
47.23 mi.	➡ 3mi 1372ft	Slight left to stay on NC-1113/ Reeps Grove Church Rd
50.49 mi.	➡ 0ft	Turn right at 1114th/ NC-1114/ Northbrook III School Rd
50.49 mi.	➡ 3298ft	Turn right at 1114th/ NC-1114/ Northbrook III School Rd
51.12 mi.	➡ 2mi 3666ft	Turn right at Macedonia Church Rd/ NC-1108
53.81 mi.	➡ 0ft	Turn left at Henry Rd/ NC-1108
53.81 mi.	➡ 1mi 884ft	Turn left at Henry Rd/ NC-1108
54.98 mi.	➡ 4661ft	Turn right at Cat Square Rd/ NC-1002
55.86 mi.	➡ 1mi 4751ft	Turn left at 1123rd/ NC-1123/ Zur Leonard Rd Continue to follow 1123rd/ Zur Leonard Rd
57.76 mi.	➡ 1mi 2926ft	Continue on Burts Rd/ NC-2036

This segment shows [2]17.58 mi. (92,835 ft.) of your route.

Notes		
AT	FOR	NOTES
59.32 mi.	➡ 9mi 395ft	Slight left at NC-127/ NC-2036/ Plateau Rd. Proceed across Hwy 10 \***Aid Station*** At Mile 62 mi. \Left Turn at Greedy Hwy 62.3 mi.
68.39 mi.	➡ 2mi 2470ft	Turn right at NC-1002/ Old Shelby Rd Continue to follow Old Shelby Rd
70.86 mi.	➡ 0ft	Slight left at NC-1002/ Old Shelby Rd
70.86 mi.	➡ 3mi 3026ft	Slight left at NC-1002/ Old Shelby Rd
74.43 mi.	➡ 4785ft	Slight left to stay on NC-1124/ Old Shelby Rd Continue to follow NC-1124
75.34 mi.	END 327ft	Stop with left turn at Caldwell TV Parking Lot at Timing Clock***
75.4 mi.	➡ 1mi 354ft	PARADE PACE Back to YMCA Obeying all Traffic Laws. Turn left at 33rd St SW/ NC-1124 Continue to follow 33rd St SW
76.47 mi.	➡ 2mi 4719ft	Turn right at 1st Ave SW/ NC-1692
79.36 mi.	➡ 2680ft	Turn left at 3rd St SW
79.87 mi.	➡ 759ft	Turn right at 4th Ave NW
80.01 mi.	➡ 249ft	Turn left at 2nd St NW
80.06 mi.	➡ 226ft	Turn right at 5th Ave NW
80.1 mi.	➡ 1075ft	Turn left at 1st St NW
80.31 mi.	END -	Final Stop At YMCA

This segment shows [2]20.99 mi. (110,827 ft.) of your route.