

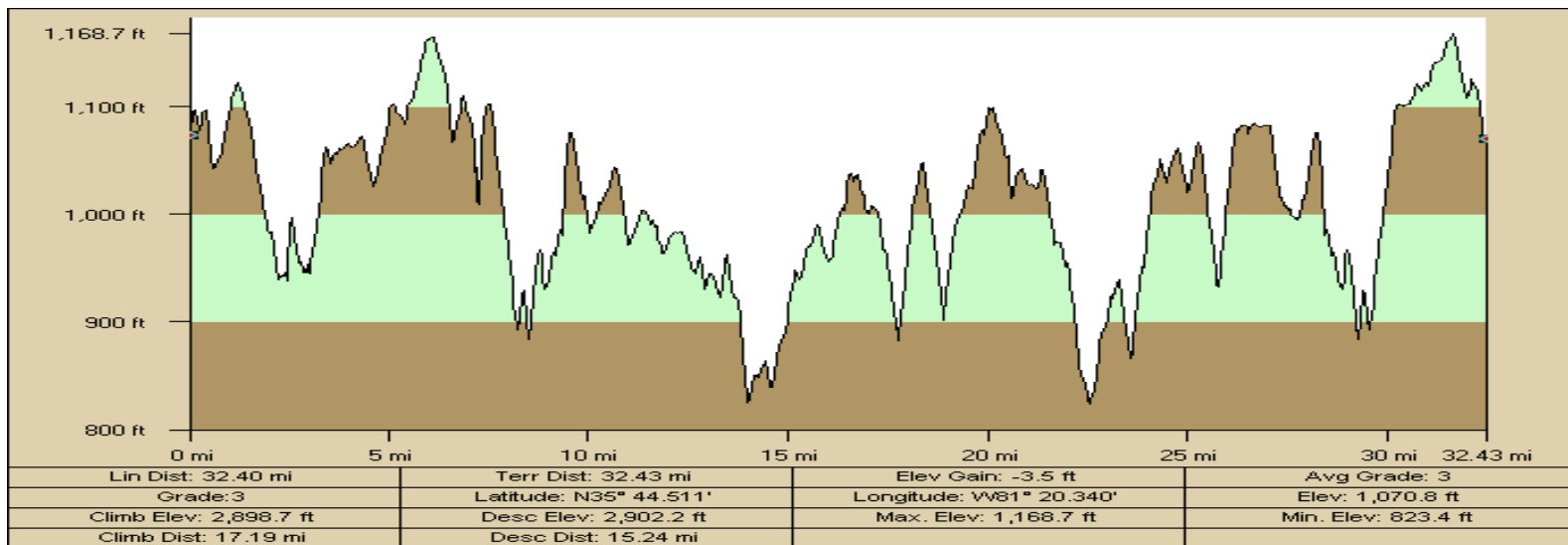
# Brett's Ride 32

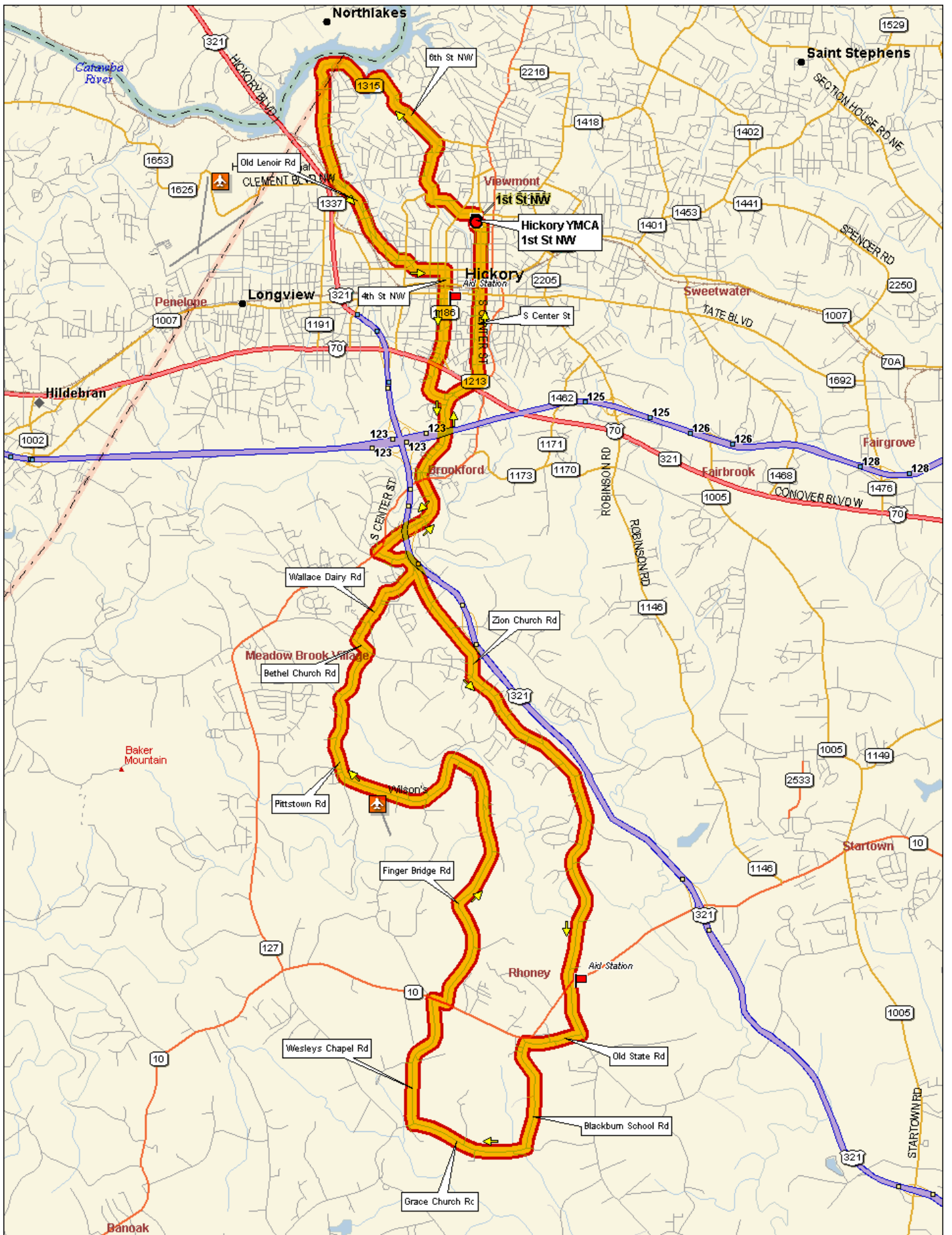
Ride leaves the Hickory YMCA on 1st St NW, goes north by Lake Hickory and then south on 1008. The route turns west on Old State Rd shortly after crossing Hwy 10 then loops back to 1008, up Hwy 127 and through Hickory on Center St.

At	Go	On	For
		Begin at Hickory YMCA	
0.00	S	1st St NW	0.06
0.06	L	8th Ave NW	0.53
0.59	R	6th St NW	0.65
1.24	L	6th St NW (Lake Road)	3.01
4.25	L	Old Lenoir Rd	1.65
5.90	R	4th St NW	1.55
	***	*** Aid Station ***	
	***	4th St & Main Ave	
7.45	R	2nd St SW / Hwy 127	2.03
9.48	L	Zion Church Rd / 1008	6.25
	***	*** Aid Station ***	
	***	Zion Church Rd & Hwy 10	
15.73	R	Old State Rd	0.61
16.34	L	Blackburn School Rd	1.20
17.54	R	Grace Church Rd	1.23
18.77	R	Wesley Chapel Rd	1.49
20.26	R	Hwy 10	0.16
20.42	L	Finger Bridge Rd	3.05
23.47	L	Pittstown Rd	2.95
26.42	L	Bethel Church Rd	0.16
26.58	R	Wallace Dairy Rd	1.05
27.63	L	Zion Church Rd / 1008	0.53
28.16	R	Hwy 127	2.43
30.59	L	S Center St	1.64
32.23	L	7th Ave NW	0.06
32.29	R	1st St NW	0.04
32.33		Finish at Hickory YMCA	

At	Go	On	For

## Elevation Profile





Data use subject to license.  
 © 2005 DeLorme. Street Atlas USA® 2006.  
 www.delorme.com

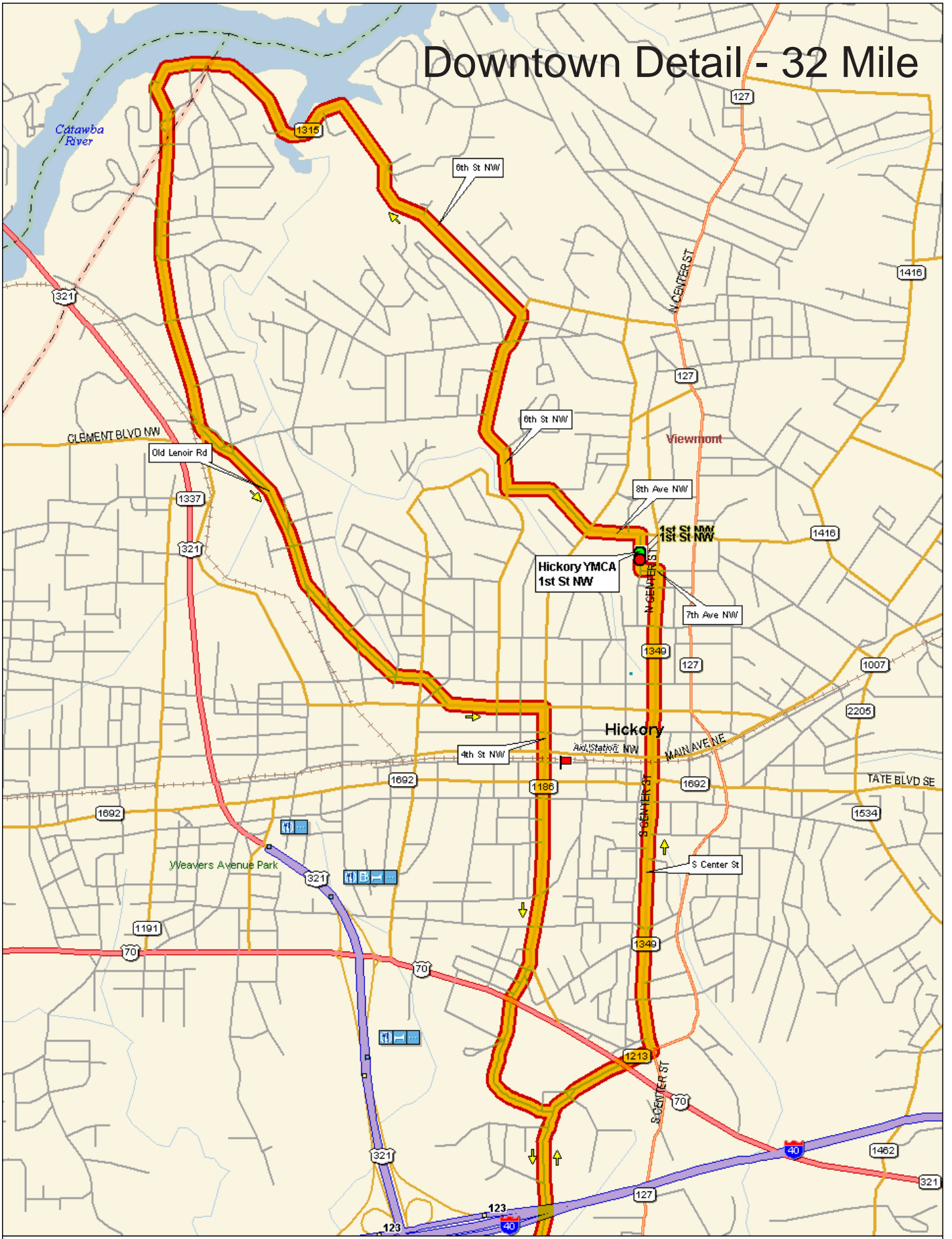


MN (6.8° W)



Data Zoom 11-2

# Downtown Detail - 32 Mile



Data use subject to license.  
© 2005 DeLorme. Street Atlas USA® 2006.  
www.delorme.com

