

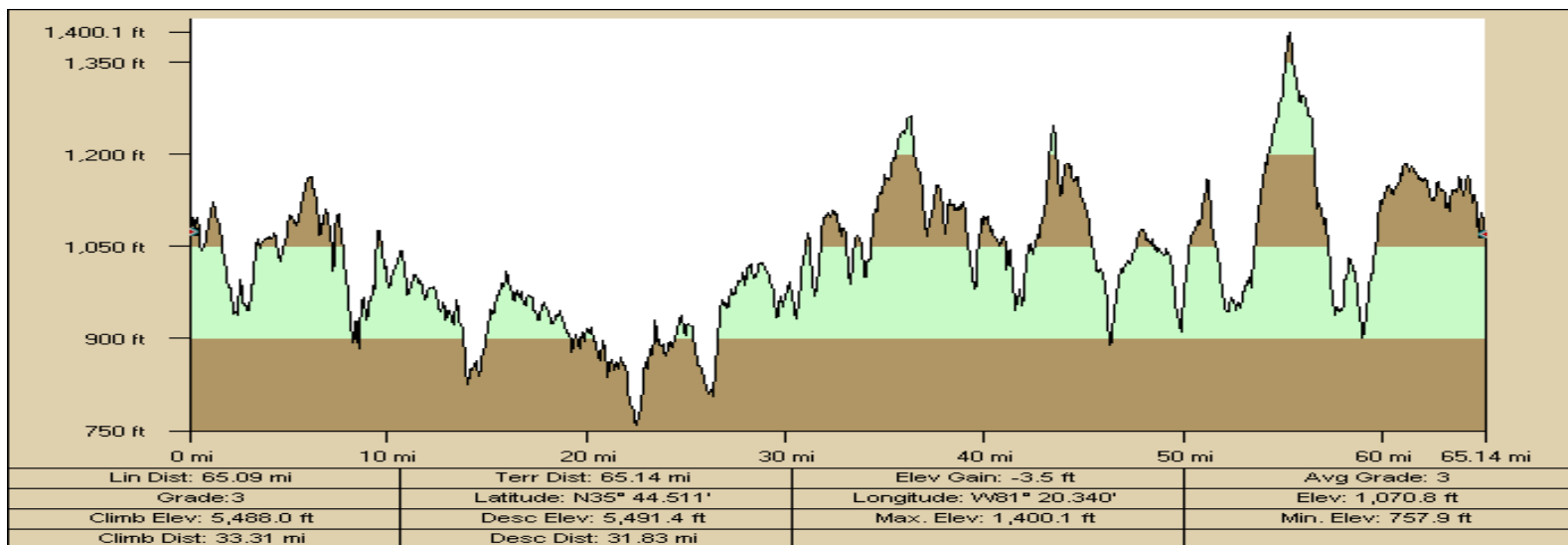
Brett's Ride 65

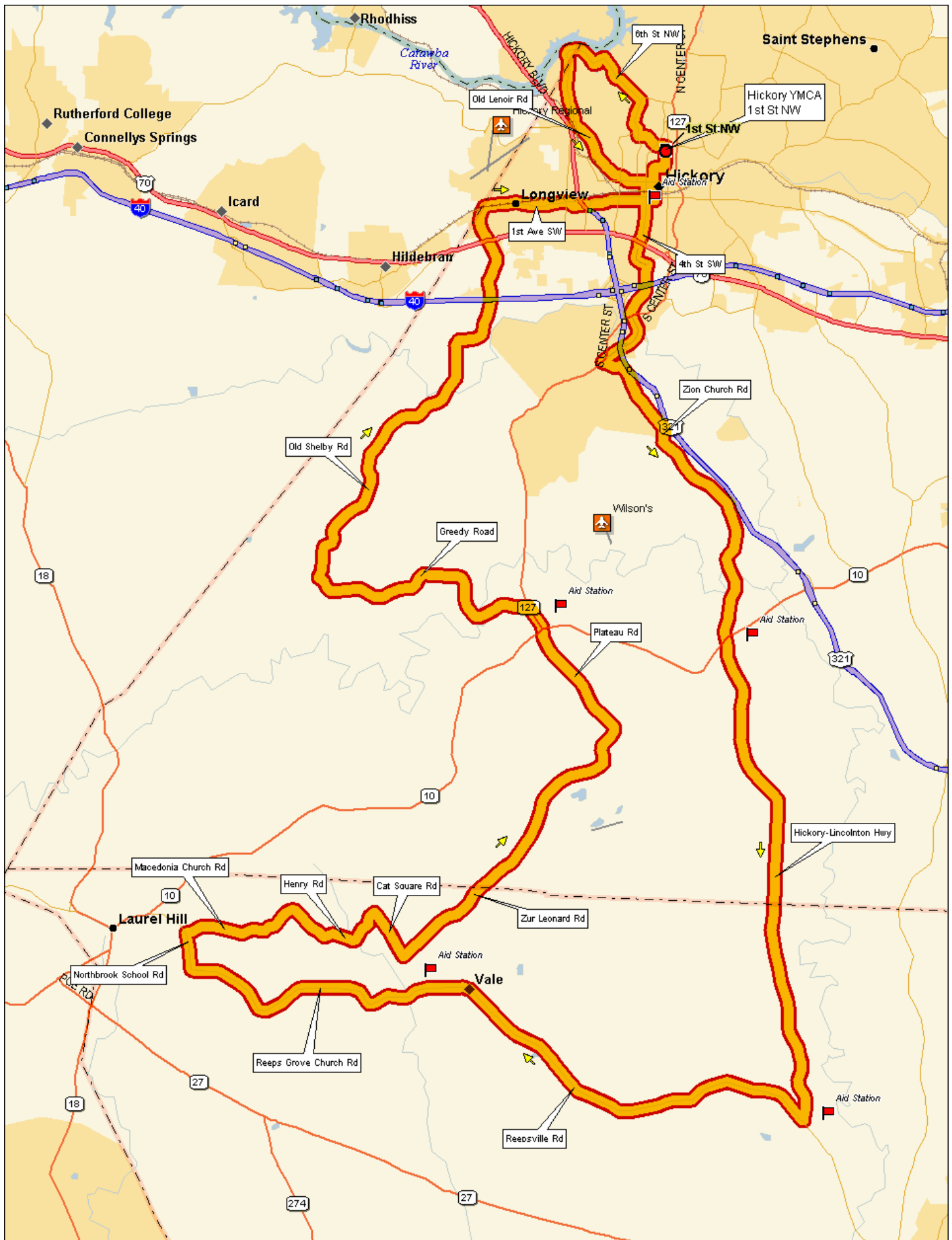
Ride leaves the Hickory YMCA on 1st St NW, goes north by Lake Hickory and then south towards Lincolnton on 1008. The route then heads west through Reepsville and Cat Square, east through Plateau and back to Hickory via Old Shelby Road.

At	Go	On	For
		Begin at Hickory YMCA	
0.00	S	1st St NW	0.06
0.06	L	8th Ave NW	0.53
0.59	R	6th St NW	0.65
1.24	L	6th St NW (Lake Road)	3.01
4.25	L	Old Lenoir Rd	1.65
5.90	R	4th St NW	1.55
	***	*** Aid Station ***	
	***	4th St & Main Ave	
7.45	R	2nd St SW / Hwy 127	2.03
9.48	L	Zion Church Rd / SR 1008	14.10
	***	*** Aid Station ***	
	***	Zion Church Rd & Hwy 10	
23.58	R	Reepsville Rd	8.68
	***	*** Aid Station ***	
	***	1008 & Reepsville Rd	
32.26	S	Reeps Grove Church Rd	3.23
	***	*** Aid Station ***	
	***	Reepsville & Reeps Grove	
35.49	R	Northbrook III School Rd	0.62
36.11	R	Macedonia Church Rd	2.61
38.72	L	Henry Rd	1.21
39.93	R	Cat Square Rd	0.88
40.81	L	Zur Leonard Rd	3.41
44.22	L	Plateau Rd	4.63
	***	*** Aid Station ***	
	***	127 & Hwy 10	
48.85	L	Greedy Rd	4.37
53.22	R	Old Shelby Rd	7.79
61.01	R	1st Ave SW	2.87
63.88	L	3rd St SW	0.55
64.43	R	4th Ave NW	0.14
64.57	L	2nd St NW	0.05
64.62	R	5th Ave NW	0.05

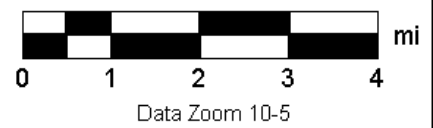
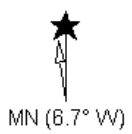
At	Go	On	For
64.67	L	1st St NW	0.23
64.90		Finish at Hickory YMCA	

Elevation Profile





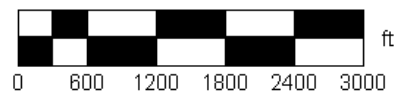
Data use subject to license.
 © 2005 DeLorme. Street Atlas USA® 2006.
 www.delorme.com



Downtown Detail - 65 mile



Data use subject to license.
© 2005 DeLorme. Street Atlas USA® 2006.
www.delorme.com



Data Zoom 13-3