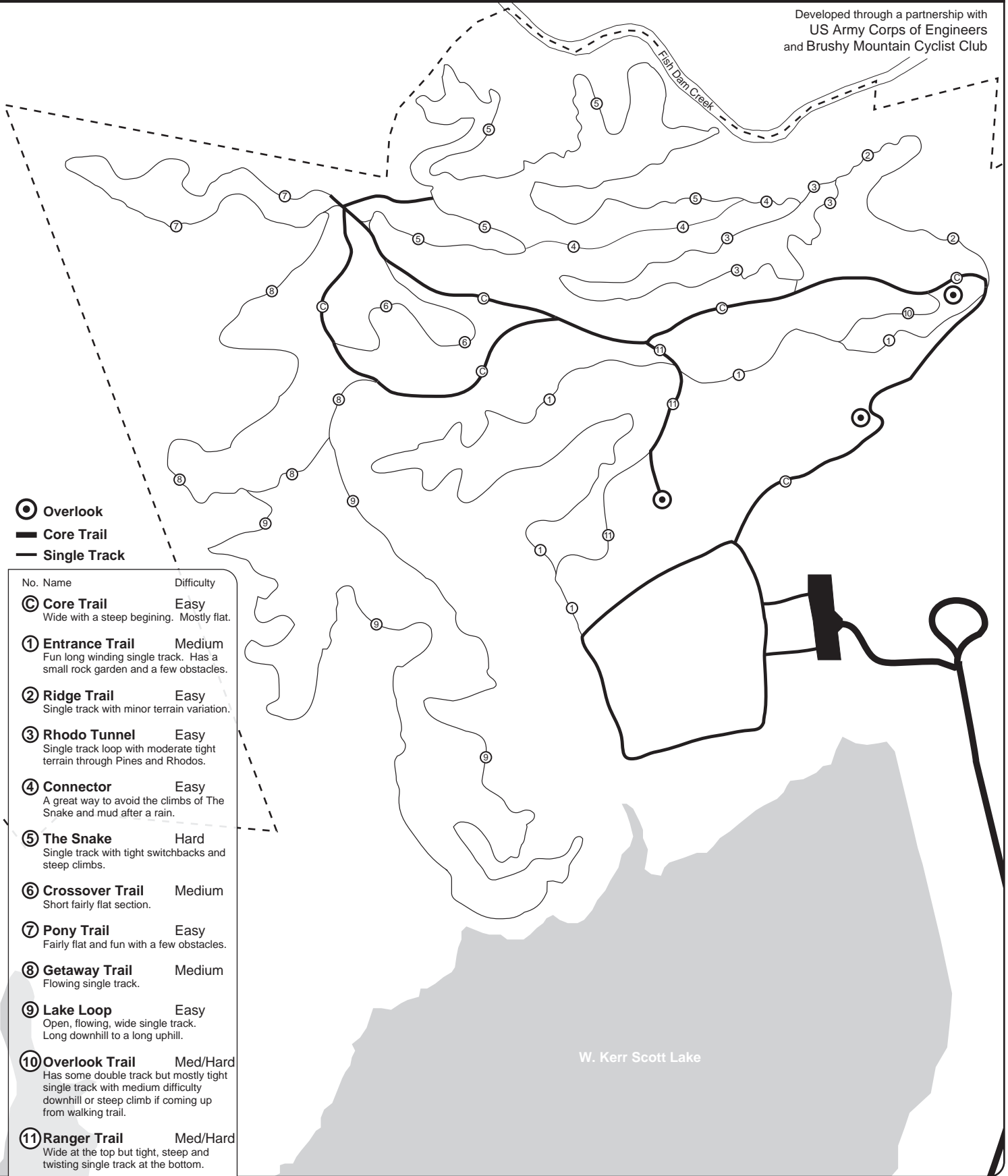





Developed through a partnership with  
US Army Corps of Engineers  
and Brushy Mountain Cyclist Club



-  **Overlook**
-  **Core Trail**
-  **Single Track**

No.	Name	Difficulty
<b>C</b>	<b>Core Trail</b>	Easy
	Wide with a steep beginning. Mostly flat.	
<b>1</b>	<b>Entrance Trail</b>	Medium
	Fun long winding single track. Has a small rock garden and a few obstacles.	
<b>2</b>	<b>Ridge Trail</b>	Easy
	Single track with minor terrain variation.	
<b>3</b>	<b>Rhodo Tunnel</b>	Easy
	Single track loop with moderate tight terrain through Pines and Rhodos.	
<b>4</b>	<b>Connector</b>	Easy
	A great way to avoid the climbs of The Snake and mud after a rain.	
<b>5</b>	<b>The Snake</b>	Hard
	Single track with tight switchbacks and steep climbs.	
<b>6</b>	<b>Crossover Trail</b>	Medium
	Short fairly flat section.	
<b>7</b>	<b>Pony Trail</b>	Easy
	Fairly flat and fun with a few obstacles.	
<b>8</b>	<b>Getaway Trail</b>	Medium
	Flowing single track.	
<b>9</b>	<b>Lake Loop</b>	Easy
	Open, flowing, wide single track. Long downhill to a long uphill.	
<b>10</b>	<b>Overlook Trail</b>	Med/Hard
	Has some double track but mostly tight single track with medium difficulty downhill or steep climb if coming up from walking trail.	
<b>11</b>	<b>Ranger Trail</b>	Med/Hard
	Wide at the top but tight, steep and twisting single track at the bottom.	