

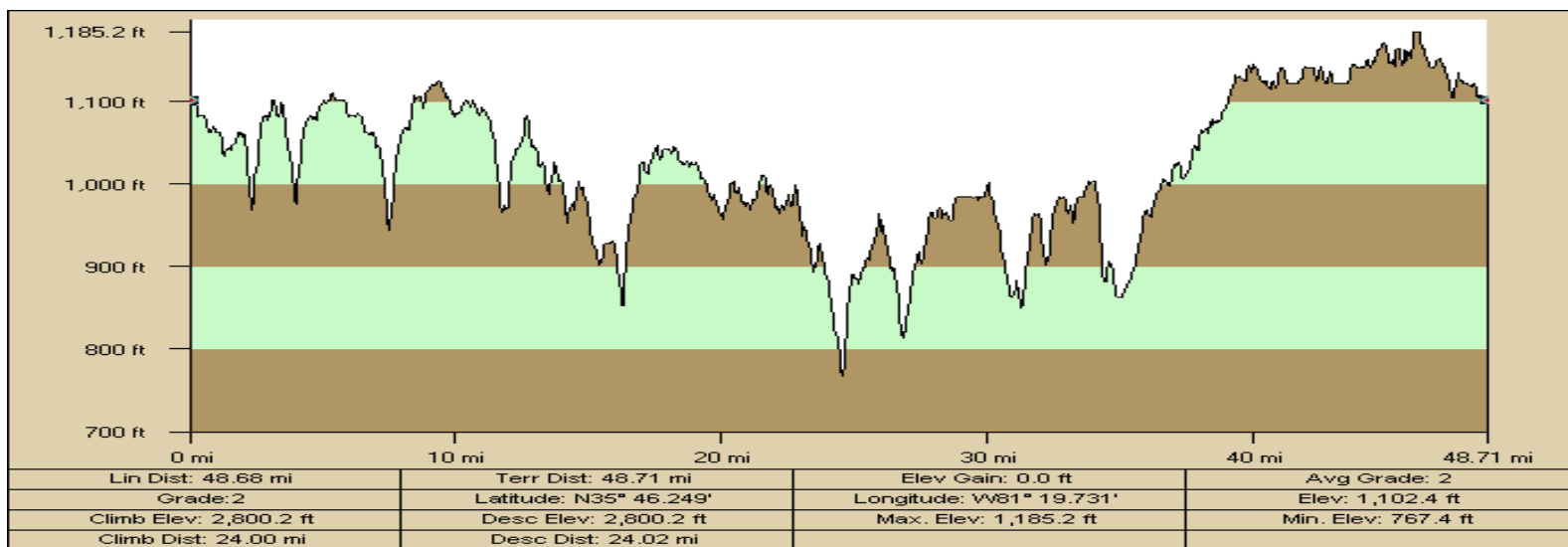
Long Breakfast Ride

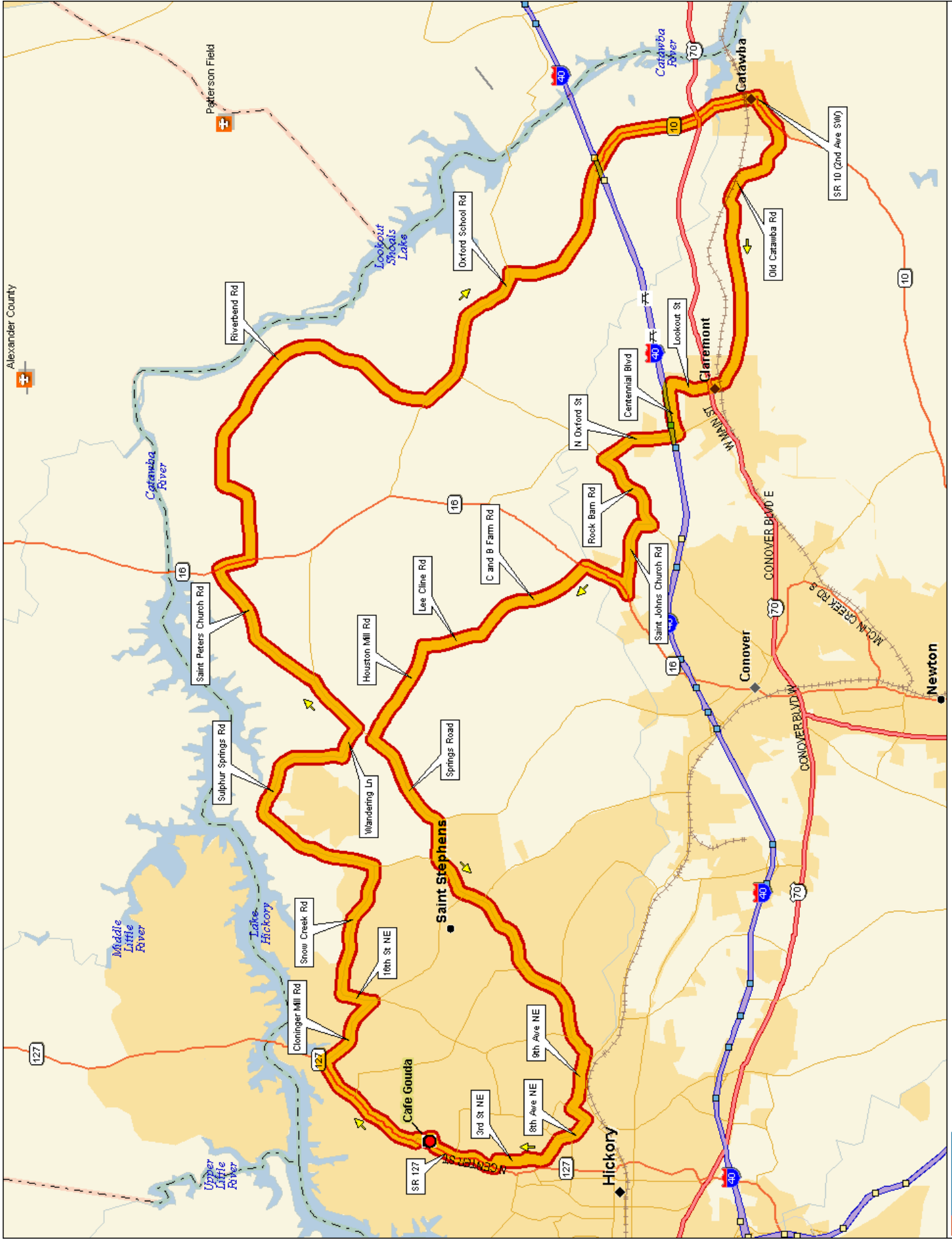
Ride leaves the Cafe Gouda parking lot on 127. The route goes east via Sulphur Springs and Riverbend roads before heading south to Catawba via Oxford School Road. Then head west to Claremont and back to Gouda on Rock Barn and Springs roads.

At	Go	On	For
0.00	S	Cafe Gouda	0.24
0.24	R	SR 127	1.74
1.98	R	Cloninger Mill Rd NE	1.12
3.10	L	16th St NE	0.44
3.54	R	Snow Creek Rd	1.87
5.41	L	Sulphur Springs Rd	3.33
8.74	L	Wandering Ln	0.46
9.20	L	Springs Rd	1.87
11.07	BL	Saint Peters Church Rd	1.10
12.17	R	SR 16	0.46
12.63	L	Riverbend Rd	5.52
18.15	L	Oxford School Rd	2.22
20.37	R	SR 10 (Oxford School Rd)	3.84
24.21	R	SR 10 (2nd Ave SW)	1.35
25.56	R	Old Catawba Rd	3.91
29.47	R	Lookout St	0.76
30.23	L	Centennial Blvd	0.72
30.95	R	Oxford St	1.12
32.07	L	Rock Barn Rd	1.20
33.27	R	Saint Johns Church Rd	1.17
34.44	R	SR 16	0.73
35.17	L	C and B Farm Rd	1.77
36.94	R	Lee Cline Rd	0.82
37.76	L	Houston Mill Rd	1.47
39.23	L	Springs Rd	5.52
44.75	R	9th Ave NE	0.82
45.57	L	8th St NE	0.26
45.83	R	8th Ave NE	1.08
46.91	L	14th Ave NE	0.02
46.93	R	3rd St NE	0.40
47.33	L	19th Ave NE	0.11
47.44	R	SR 127	0.87
48.31	R	29th Ave NE	0.14
48.45	L	Cafe Gouda	0.08

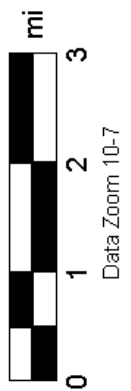
At	Go	On	For
48.53		*** Finish ***	

Elevation Profile





Alexander County



Data Zoom 10-7

